

# The Earth Scientist

## CONTENTS

*Click to jump to article*

Addressing the environmental impacts of hydraulic fracturing <i>Mark Zoback</i>	1
Dean's Message <i>Pamela Matson</i>	2
Save the Date <i>alumni receptions at professional conferences</i>	2
Stanford Earth Sciences <i>by the numbers</i>	3
Capturing the gigaton problem of CO <sub>2</sub> <i>Jennifer Wilcox</i>	4
From well to wheel — the full lifecycle effect of carbon-based fuels <i>Adam Brandt</i>	6
NASA mission finds massive algal blooms under Arctic sea ice <i>Kevin Arrigo</i>	7
Largest private map collection of 'California as Island' comes to Stanford	8
Summer research program fosters graduate school aspirations	10
Blogging from the field	11
Class Notes	14
Generation Anthropocene	16
SAGE	16

## Addressing the environmental impacts of hydraulic fracturing

by Louis K. Bergeron

Vigorous debates about the ongoing boom in natural gas production have grabbed a lot of headlines over the last year.

Energy companies are extracting 20 percent more natural gas than they were just five years ago and moving into areas of the country that have not seen drilling operations before. This rapid expansion, coupled with uncertainties about environmental impacts of the extraction process, has triggered considerable concern.

Natural gas is far cleaner than coal when used for electrical power generation and is also a flexible fuel, useful for heating, transportation, and providing a back up for wind and solar energy. Nonetheless, the public is right to be concerned about the development of shale gas resources, says Mark Zoback, professor of geophysics in the Stanford School of Earth Sciences.

Much of the debate has centered on the practice of hydraulic fracturing, often referred to as “fracking”, the process of injecting fluid into a gas well and raising the pressure enough to fracture the rock the gas is trapped in, making extraction possible.

But that process—and unidentified, but potentially hazardous chemicals in the fluid—is what has prompted some to fear that hydraulic fracturing operations could extend far beyond the well, opening up conduits for the hydraulic fluid and its “mystery” chemicals to percolate into groundwater reservoirs, contaminating water used for drinking or irrigation.

“There are a number of potentially detrimental environmental impacts of shale gas development that need to be addressed,” says Professor Zoback, “but,

ironically, hydraulic fracturing isn't one of them.”

Zoback points to the fact that whenever leakage appears to have contaminated subsurface water supplies the reason has been shown to be poor well construction. Proper well construction, along with proper disposal of wastewater from drilling and hydraulic fracturing, are critical concerns in natural gas extraction, he says.

Zoback's area of expertise is geomechanics—the study of how rocks and other Earth materials behave mechanically on scales from the microscopic to the massive tectonic plates that cover the surface of the Earth. He began studying hydraulic fracturing over 30 years ago as a technique for measuring the forces in the Earth. For the past four years, much of his research has been focused on shale gas development. Twice in the past year he has testified before Congressional committees on development issues.

Last year, Zoback was asked to join a panel put together by Secretary of Energy Steven Chu at the request of President Obama to provide advice on the environmental risks associated with shale gas production. In August 2011, the Shale Gas Production Subcommittee filed a report setting forth 20 recommendations for reducing the environmental impact of shale gas production, including a call for complete “disclosure of all chemicals used in hydraulic fracturing fluids on both public and private lands,” to help allay public concern over the composition of fracking fluids.

Another concern about shale gas development is the potential for the process to trigger earthquakes.

*(click to jump to page 12)*



## Dean's Message

The fall season brought the start of a new school year and the excitement of welcoming new students to the School of Earth Sciences. Our graduate population has grown substantially, as have majors in our undergraduate programs. I believe this increasing demand reflects student concerns about the Earth, resource, and environmental challenges facing our human population of 7 billion and growing. The students are being taught by world-class faculty who are seeking through their own research to learn more about our planet and its resources and, at the same time, to use that knowledge to help solve critical problems. Together, our faculty, students and alumni around the world are tackling high stakes challenges related to energy and other natural resource demands and depletion, food and water needs, natural-disaster risks and preparedness, and climate change and other environmental changes, among others. It's not surprising that we're a growing enterprise!

This edition of *The Earth Scientist* provides an update on current faculty research, teaching, and student activities. We feature a few of our faculty on subjects ranging from hydraulic fracturing and carbon capture to climate change impacts in the Arctic. Also in this issue, we introduce you to two interdisciplinary graduate student communications initiatives as well as a rigorous summer undergraduate research program that brings to Stanford students from diverse backgrounds.

I am delighted that so many of you accepted our invitation to submit updates on your professional and personal lives. The names of those who sent updates are listed in **Class Notes** and their news, collected on our website, promises to be enjoyable reading. Of course I always enjoy seeing you in person, and hope you can attend one of our upcoming events either here on campus or in your community.

Until then, I extend warm wishes to you from The Farm.

### **Pamela A. Matson**

*Chester Naramore Dean, School of Earth Sciences*

*Richard and Rhoda Goldman Professor of Environmental Studies*

## Save the Date



### **AMERICAN GEOPHYSICAL UNION (AGU)**

Monday, Dec. 3, 2012  
San Francisco, CA



### **NORTH AMERICAN PROSPECT EXPO (NAPE)**

Thursday, Feb. 7, 2013  
Houston, TX



### **AMERICAN ASSOCIATION OF PETROLEUM GEOLOGISTS (AAPG)**

Conference runs May 19-22, 2013  
Pittsburgh, PA (reception date TBD)

## Stanford Earth Sciences by the numbers\*

### GRADUATE PROGRAMS

114 MS Students	294 PhD students
59%-41% Men-Women	8% Underrepresented minorities
63%-37% US-International	64% Increase in total applicants since 2005-06

*The number of applicants to our graduate program is up 64%.*

### UNDERGRADUATE MAJORS


203 Students	41% Increase since 2005-06
61%-39% Women - Men	25% Underrepresented minorities
93%-7% US - International	1,100 Undergrads we touch with our classes and programs

*The number of students in our undergraduate program is up 41%.*

### BY DEPARTMENT

56 Total faculty	12 Geophysics
12 Energy Resources Engineering	>25% Precourt Institute for Energy faculty who are from SES
16 Environmental Earth System Science	37% Woods Institute for the Environment senior fellows who are SES facult
16 Geological and Environmental Sciences	14 Members of the national academies

\*2011-12 academic year



## Capturing the gigaton problem of CO<sub>2</sub> emissions

by Heather Rock Woods

Jennifer Wilcox drives a Volt and charges it with electricity generated from PV at her home. She often commutes on her bike 30 miles from Half Moon Bay to campus.

Her efforts don't stop there.

With 300 million people in India not yet hooked up to electricity, and coal and natural gas the most-used energy sources on the planet, Wilcox investigates carbon capture, or how to separate CO<sub>2</sub> from power plant emissions and other sources to mitigate climate change.

Wilcox is also the author of *Carbon Capture*, published in April.

The textbook focuses on mechanical and chemical engineering methods for “above ground” capture of CO<sub>2</sub>. Storage methods, on the other hand, are mostly below ground, the domain of geologists and geophysicists.

“This comprehensive textbook...has arrived at a pivotal moment,” Robert Socolow of Princeton University said in a review. “Wilcox’s book will usher a new generation of students into this critical field.”

The following is a Q&A with Assistant Professor Wilcox.

### What prompted the book?

When I arrived here four years ago, I created a course on carbon capture and storage with Sally Benson (professor of energy resources engineering and director of the Global Climate and Energy Project). I realized then that the massive scale of carbon dioxide emissions—~30 gigatons (30 billion tons) annually worldwide—is a bigger problem than we can really fathom.

Carbon capture has the potential to play a big role in the move to a more sustainable energy future. Because it involves chemical engineering, which is my expertise, this is an area where I can contribute.

The textbook provides a skill set for the next generation of chemists and chemical engineers. Although primarily aimed at this audience, the textbook takes an interdisciplinary approach and may be used by students in many disciplines. Finding solutions to global warming and energy challenges will require social scientists, physicists, Earth scientists, chemists, mathematicians, engineers and behavior

change specialists. It will take a different kind of thinking.

### Is carbon capture currently in use?

Carbon capture and storage is a somewhat new field, but carbon capture has been used since the early 1900s to purify CO<sub>2</sub> for use as a chemical feedstock and for carbonated beverages like soda.

“Amine scrubbing” is the current state-of-the-art technology. This involves pumping the chemical amine solvent down through a tall tower directly at the power plant site, while simultaneously blowing the flue gas containing CO<sub>2</sub> in the opposite direction, up the tower. The CO<sub>2</sub> forms a chemical bond with amine. Then, the solution is pumped through a second tower where heat is added to break the chemical bonds. This results in a pure stream of CO<sub>2</sub> that is captured and may be used for carbonated beverages or other uses.

As for capturing carbon dioxide for the purpose of keeping it out of the atmosphere, there are only pilot projects at the moment.

I’m not convinced that at the scale of gigatons of carbon dioxide amine scrubbing is the best solution. It’s an energy inefficient process, and the amine-based solvent is volatile, hazardous, and corrosive.

### What will move the field forward?

The textbook includes fundamental concepts and equations, and discusses the most advanced carbon capture technologies, including absorption, adsorption, and membrane separation technologies. I encourage students to take the next steps through end-of-chapter challenges that explore current limitations. Maybe a student will have a passion for improving the efficiency of one of the chemical processes and spend his or her career making it happen.

One-step carbon capture and storage might be possible in the future, and I examine some scenarios for that in the book. Here’s an example: to generate energy, we oxidize fossil sources like coal or natural gas, releasing heat plus CO<sub>2</sub> and H<sub>2</sub>O. What if we reversed this combustion process using wind or solar as the energy source and turned the CO<sub>2</sub> and water back into a hydrocarbon

(continued on page 5)



*Jennifer Wilcox, assistant professor of energy resources engineering*

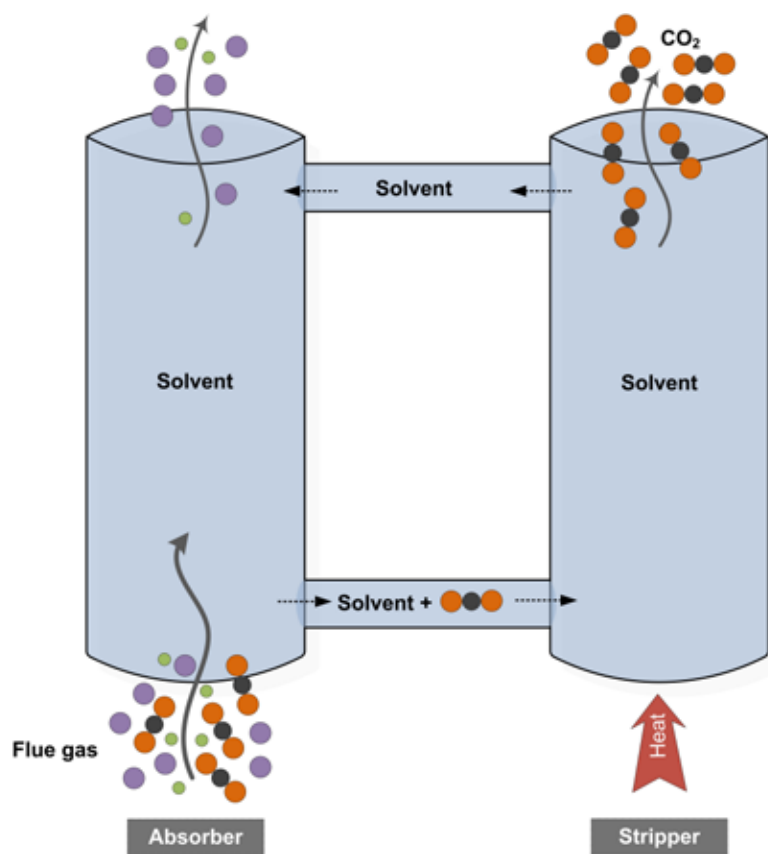


Image courtesy of Panithita Rochana, PhD student, Clean Energy Conversions Group

that could be stored as a fuel? This could be a game-changing approach. Fuel is a market that could match the gigatons of CO<sub>2</sub> we generate on an annual basis. The problem is that water and CO<sub>2</sub> are very stable molecules, from which we've already harnessed the energy from oxidation of hydrocarbons. Logically, the wind and solar energy would be used directly, but when these resources are stranded far from the grid, this fuel conversion process might be an interesting approach to consider.

### How did you approach writing your first textbook?

It was pretty intense. There was a tremendous amount of material I had to learn in just a few years. I wanted the book to come out soon enough for use in the classroom while the topic was of global interest.

I kind of treated the effort like a marathon by breaking it up into small steps and accomplishing achievable goals one at a time. As a marathon runner you have moments in a race where you feel like you can't or won't continue, but then you find the strength within yourself and you

push through. It can be very rewarding. Also, throughout the writing process I received a lot of support from the scientific community. Many folks from Stanford, faculty and postdocs, reviewed several chapters. My students helped with the images and tables for the book also.

### Did your research focus change based on what you learned in writing the book?

The research that I carry out related to carbon capture is primarily focused on adsorption and membrane technologies. This text is based largely on the fundamentals behind separation processes and the materials and their properties used for carbon capture. When I update the textbook, I plan to funnel in more of my own research efforts and ideas.

*Carbon Capture* is available at amazon.com and at the Stanford Bookstore in the textbook section.



*Adam Brandt, assistant professor of energy resources engineering*

## From well to wheel — the full lifecycle of carbon-based fuels



*California oil field with steam injection into the subsurface. Photo by Adam Brandt.*

by Heather Rock Woods

In most ways, Adam Brandt’s work life has stayed the same despite happy upheavals last July: first baby, moving offices, and being promoted to tenure-track assistant professor of energy resources engineering in the School of Earth Sciences.

He’s still teaching classes, writing papers, and meeting with students and postdocs. And he’s still absorbed in measuring and mitigating carbon-intensive sources of fuel.

Carbon-dioxide-emitting fossil fuels are an inescapable source of energy for the next few decades, even as solar and wind power grow. Furthermore, oil rarely bubbles out of the ground anymore without extensive intervention.

“A massive economic force is pushing us toward fossil energy sources that are harder to get: the oil sands in Canada, one-mile-deep offshore oil drilling in the Gulf of Mexico, exploration in Arctic waters,” said Brandt.

These methods often let loose more carbon dioxide than conventional oil drilling because they require more energy to obtain the fuels.

To determine the full effect, Brandt factors in the entire lifecycle—from “well

to wheel”—including the energy put into extracting, refining, and transporting the fuel to a gas station near you. His calculations show that oil from the oil sands mines, for example, releases on average 20 percent more carbon dioxide than conventional oil.

Those averages are important, but carbon-intensity can vary from well to well, and mine to mine. For instance, many California oil fields use steam injection to get heavy oil out; the energy to boil water into steam adds to total carbon emissions for each gallon of oil produced.

“Flaring, steam injection, and intense methods to remove scarce oil are three conditions that can push you into the 20 percent range,” Brandt said.

To account for individual differences, Brandt and postdoctoral researcher Hassan El-Houjeri have spent the last year developing a tool that allows direct comparison of carbon intensity for different oil field production practices. It’s ready for use with California’s Low Carbon Fuel Standard, which calls for a 10 percent reduction in carbon dioxide per unit of fuel over 10 years. *(click to jump to page 12)*



*Left: The NASA-sponsored ICESCAPE expedition that discovered the bloom was led by environmental Earth system science professor Kevin Arrigo (pictured below). Photo by Gert Van Duken.*

## NASA mission finds massive algal blooms under Arctic sea ice

by Max McClure, *Stanford Report*

The “impossible” discovery, spearheaded by Stanford Professor Kevin Arrigo, is a harbinger of major changes in Arctic ecosystems as the planet warms.

A massive phytoplankton bloom has been found underneath the Arctic pack ice in the Chukchi Sea. The under-ice bloom, previously thought impossible, will require a complete rethinking of Arctic ecosystems – and is a potent indicator of global warming’s effects on the far north.

The 2011 NASA-sponsored ICESCAPE expedition that discovered the bloom was led by environmental Earth system science Professor Kevin Arrigo. The paper announcing the find appeared in *Science*.

### Under-ice discovery

Unlike most Arctic research teams, ICESCAPE headed deep into the Chukchi Sea ice pack, north of the Bering Strait. The research cruise, consisting of prominent scientists in the fields of oceanography, biology, chemistry and optics, was intended to improve NASA’s remote monitoring of the Arctic’s changing conditions.

“Suddenly, the fluorometer” – the fluorescence-measuring device used to estimate the algal content of water – “went nuts,” Arrigo said. “We thought there was something wrong with the instrument.”

Most models of biological production in the Arctic Ocean assume a value of zero below pack ice. Sea ice and snow cover have historically reflected incoming solar

radiation, leaving no sunlight for plankton in the water below.

“Not only was the value not zero,” said Arrigo, “production was higher there than it was in open water.”


Based on samples from surrounding water and on the species of algae in the bloom, the scientists confirmed that the phytoplankton had not drifted under the ice from elsewhere.

Instead, changing ice conditions now allow light to penetrate large swaths of Arctic sea ice. Thick “multi-year” ice, which requires several seasons to accumulate, is on the decline, while warming temperatures favor thinner “first-year ice.” Additionally, the melt pools that now commonly form on top of Arctic sea ice decrease the ice pack’s ability to reflect light.

The resulting under-ice environment is ideal for Arctic phytoplankton. The thin ice lets in light while protecting the algae from ultraviolet radiation.

“Grow rates under the ice are higher than I thought was possible for Arctic phytoplankton,” Arrigo said. Algal cells that would normally take three days to divide were doubling more than once a day.

*(click to jump to page 13)*



*Julie Sweetkind-Singer, head librarian,  
Branner Earth Sciences Library &  
Map Collections, with some of the maps  
depicting California as an island.  
Photo by L.A. Cicero.*



## Largest private map collection of 'California as Island' comes to Stanford

by Cynthia Haven, *Stanford Report*

The 800 maps will be going digital in the coming months.

California is an island. Always has been. Always will be.

A new Stanford Libraries acquisition of 800 maps from one of the nation's top map collectors, Glen McLaughlin, bolsters the claim: California was portrayed as an island on maps for well over a century.

"To my knowledge, it is the largest collection featuring California as an island in private hands in the world," said McLaughlin. "The collection was built over a 40-year time period, from 1971 to last year."

Cartographers call it the greatest snafu ever, persisting on a few Asian maps even into the 1860s. But perhaps those mapmakers sensed a deeper truth.

"California is surrounded by deserts and mountains, so much so that it might as well be an island," said Rebecca Solnit, author of *Infinite City: A San Francisco Atlas*. "It has 2,000 species of plants found nowhere else on the Earth, as well as a lot of endemic butterflies, reptiles, and other critters."

For the early European explorers, "It was a place where everything was inverted, everything was different," she said. "The stupendous scale of a lot of things and the fertility of the land made it an otherworldly wonderland – with trees 30 feet across and waterfalls 1,000 feet high, and tribes that collectively spoke more than 100 languages. It was the second richest linguistic area on the Earth after Papua New Guinea."

Stanford's Bill Lane Center for the American West, in conjunction with Stanford Libraries, has just awarded Solnit a six-month Maynard Parker Fellowship so that she can study and write a book about the California-as-Island maps.

The San Francisco writer is the author of more than a dozen books about art, landscape, public and collective life, ecology, and politics. She has received a Guggenheim Fellowship and a Lannan Literary Award, and is a contributing editor to *Harper's*. Stanford Libraries acquired Solnit's research files, notebooks, drafts, correspondence, hard drives, and related material last year.

Her most recent book, *Infinite City*, coordinated 30 cartographers, artists, writers, and researchers to "reinvent" the atlas. "I've loved maps all my life," she said. With that book, "I found out I'm not the only one."

The early European cartographers had reason for their confusion about California. The state has been in the public sunlight for so long, it's hard to remember that to Europeans it was once one of the most mysterious and unreachable places on Earth.

According to McLaughlin, "California and the Northwest coast of America was one of the unexplored places on Earth, along with Antarctica and Australia."

*Enough was enough  
in 1747, when King  
Ferdinand VI of  
Spain issued a royal  
decree proclaiming:  
"California is not  
an island."*





To sail northward from Baja meant going directly into the prevailing swells. Ships had to steer out toward Hawaii, then aim far north of their California target and sail southward along the coast. So the in-between coastline remained a mystery.

Seeking a trade route, sailors sought the fabled “Northwest Passage” that would connect the Pacific and the Atlantic.

That was the beginning of the error, but hardly its end. “Some of these maps continued to be produced after it was widely known that California was not an island,” said Jon Christensen, formerly executive director of the Bill Lane Center for the American West.

The earliest Spanish maps from the 16th century show a continuous coastline, but a Carmelite friar, Antonio de la Ascension, accompanied Sebastian Vizcaíno on his West Coast expedition of 1602-03 and apparently drew a map depicting California as an island around 1620.

Plunder was commonplace, and Spanish maps were a hot commodity. They were also a state secret. It’s generally accepted that the Dutch captured a ship en route, and the charts were waylaid to Amsterdam. What we know for sure is that the maps were widely copied.

Perhaps it’s just what the Spanish wanted, suggested Solnit. “I’ve been told that Spain knew it wasn’t an island, but it was politically expedient for others to think it

was. They weren’t going to share what they knew with everybody else.”

Enough was enough in 1747, when King Ferdinand VI of Spain issued a royal decree proclaiming, “California is not an island.”

But the mystique for map collectors had just begun.

McLaughlin’s collection started when he was on assignment in London in 1971. “We were just poking around in shops in the Knightsbridge area, and I discovered a ‘California as Island’ map. I had no idea. I was the director for Memorex Corporation then, and we entertained visitors from other countries. So I bought a map and put it in the entryway. It was a real icebreaker.

“I used to say, ‘This is the way you guys used to portray us!’” His guests would reply, “Yes, we still think of you that way, too. Floating off the mainland.”

According to Christensen, “Californians often think of themselves as an island. Bio-geographically, it’s still very much an island,” with its unique Mediterranean climate at the edge of a continent.

Isolated by the Sierra Nevada on one side and the Pacific on the other, California uniquely borders Mexico and faces Asia. It is “distinct economically, politically, socially. We often go our own way,” Solnit added.

Something else that makes California unique: It’s home to Silicon Valley – and Stanford was a natural locale to digitize the maps. The project began in 2008 under the guidance of Julie Sweetkind-Singer, head librarian of Stanford’s Branner Earth Sciences Library and Map Collections, and formerly a private maps librarian for McLaughlin.

The 800 maps will be posted online in coming months.

“That was an integral part of the vision for bringing the maps to Stanford,” said McLaughlin. “They will be part of a great digital map library that we’re building here. Anyone will be able to see them and study them. They’ll be available 24/7. I don’t know of any library that would keep its maps room open for those hours. It’s terrific.”

*Cynthia Haven is the associate director for communications at the Stanford University Libraries.*



*Top, left: Planisphere representant toute l’etendue du Monde, by Louis Renard, 1715 (detail).*

*Top, right: This map, created in 1626/1627, depicts California with a flat northern coast. Map top border depicts plans of towns; side borders show figures of the inhabitants of different countries.*

*Center, right: This map was created in Amsterdam in 1666 and reissued in 1668, 1669, 1670, 1672, 1675 and 1676. It was issued in an English edition in 1668 and a Spanish edition in 1669.*

*Bottom, right: This map, created in 1640, depicts California as an island with indented northern coast; points, capes and nearby islands are labeled. Vignette along the map bottom depicts explorers talking with natives.*

*SURGE, Class of 2012.*

*“Before this program I didn’t know much about grad school,” said Tara Larrue. “Now I have a better chance anywhere.”*



## Summer research program fosters graduate school aspirations

by Heather Rock Woods

Sixteen undergraduate students with family roots in Trinidad and Tobago, Mexico, Thailand, Chicago, and elsewhere now have their sights set on graduate school after seizing opportunities to work with principal investigators in the School of Earth Sciences last summer.

In mid-August, a few days before presenting their summer’s research, the students reflected on their eight-week tenure with the Summer Undergraduate Research in Geoscience and Engineering (SURGE) program.

“This was my first research experience. It’s very interesting to focus all your efforts on one question and build your own methods to explore it,” said Tara Larrue, now a fourth-year environmental science major (with a concentration in geology) and computer science minor at Northeastern University in Boston.

SURGE is run by the school’s Office of Multicultural Affairs (OMA) to encourage talented and motivated students from diverse backgrounds to become geoscience graduate students—especially at Stanford, whose reputation can deter candidates from even considering it.

“We’re trying to invest in their future and the diversity of geoscience as a whole,” said OMA Assistant Dean Tenea Nelson. “With diversity in individuals, you increase the diversity of thought and research and

perspectives. Out of that come new discoveries.”

Only in its second year, the program provided a supportive environment to the recent group. They shared a dorm, attended faculty talks together, learned about applying to grad school and taking GRE exams, went on school field trips and social outings, and created a sense of community and a network that could help them through their grad school years and beyond.

“It’s a great program,” said Keiron Durant, a junior in chemical engineering at the University of Arkansas. “I met great people, networked with professors, and gained experience related to the side of the industry I want to get into.”

Durant, a native of Trinidad and Tobago, arrived at Stanford knowing he wants a career in petroleum exploration. His mother encouraged him and his sister from a young age to go into science or engineering. His sister is now a geologist at Shell in Houston.

With direction and mentoring from Anthony Kavscek, professor of energy resources engineering, and postdoctoral researcher Christophe Duchateau, Durant analyzed and visualized how heptane (a simple substitution for carbon dioxide) flows through a micro-scale model of an aquifer. Studies like these shed light on how carbon dioxide can be used for enhanced oil recovery. *(click to jump to page 13)*

## Blogging from the field

Visit [earthsci.stanford.edu/blogs](http://earthsci.stanford.edu/blogs) to read the blogs described below.

---

Lauren E. Oakes, a PhD candidate in the Emmett Interdisciplinary Program in Environment and Resources (E-IPER), studied and wrote about the ecological repercussions of the dieback of yellow-cedar forests in the Alexander Archipelago in southeastern Alaska.



---

Undergraduate students in GES 190, Research in the Field, blogged about their team-based experience collecting data to answer research questions. Taught from tent camps, the students spent a week at the Trinity Ophiolite in northern California, near Mt. Shasta, and another at the Josephine Peridotite, located in southwest Oregon near the coastal town of Brookings.

---

Anne Egger (PhD '10), former SES undergraduate program director, now assistant professor of geological sciences and science education at Central Washington University, is part of a team of scientists and engineers working to collect magnetic data using ground surveys and an aircraft that can fly without a pilot or crew on board, called an unmanned aerial system, or UAS. Their goal is to map the geophysics below the surface of Surprise Valley, a small rural community in the northeastern corner of California.




---

Hari Mix and Jeremy Caves, graduate students in the Department of Environmental Earth System Science, shared some of their adventures and photos from their field season in Mongolia working on an NSF project.

---

Kimberly Lau, graduate student in the Department of Geological and Environmental Sciences, blogged about her field work this summer in south China.





Mark Zoback, Benjamin M. Page  
Professor, geophysics.

A short video about Professor Zoback  
and his work can be viewed at  
[http://energyinnovation.stanford.edu/  
individual/courses/shale-gas.php](http://energyinnovation.stanford.edu/individual/courses/shale-gas.php).

*“Now that the promise  
of natural gas for  
reducing greenhouse  
gas emissions is being  
realized, it makes the  
need for environmental  
protection during shale  
gas development even  
more important,”  
said Zoback.*

## Hydraulic fracturing

*(continued from page 1)*

A typical hydraulic fracturing operation involves pressurizing a relatively small volume of rock for a short period of time, typically about two hours, which generates extremely small micro-seismic events.

“The energy released by one of these tiny micro-seismic events is equivalent to the energy of a gallon of milk hitting the floor after falling off a kitchen counter,” Zoback says. “Needless to say, these events pose no danger to the public.”

In several cases, however, larger, but still very small earthquakes have been associated with hydraulic fracturing operations. Out of the hundreds of thousands of hydraulic fracturing operations carried out over the past few years, there have been only a few reports of triggered earthquakes that might have been large enough to be felt by people living in the region and none were reported to have caused significant damage. Of greater concern are earthquakes triggered by the injection of wastewater from the drilling and fracturing process.

Drilling and hydrofracturing a natural gas well typically takes several million gallons of water. That water is mixed with a number of relatively benign additives, Zoback says. However, when the water is injected into shale during hydraulic fracturing, it picks up a number of naturally occurring chemicals from the shale including arsenic, selenium, iron, and sometimes, radioactive particles. When the hydraulic fracturing water is flowed back to the surface prior to gas production, the highly saline “flowback” water must be properly handled.

Most commonly, the flowback water is injected into disposal wells, licensed by the U.S. Environmental Protection Agency. With proper construction, these disposal wells prevent the injected water from leaking into the environment. But the volumes of water and the pressures involved in wastewater injection sometimes exceed the capacity of the geologic formations being used to store them, and trigger small-to-moderate earthquakes, the largest confirmed one being a magnitude-4.7 event in February in Arkansas.

In an article that appeared in the April 2012 issue of *Earth* magazine, Zoback pointed out that roughly 150,000 wastewater injection wells have been safely operating in the U.S. for many decades with no

earthquakes being triggered. He laid out five simple steps that regulators and energy companies could take to reduce the low risk of triggering earthquakes by wastewater injection even further.

Zoback points out that “the preferable solution is not to inject the flowback water at all, but to reuse it in subsequent drilling and hydraulic fracturing operations.” Increasingly, gas companies in the northeastern U.S. have been taking this approach.

It has long been known that burning natural gas for electricity instead of coal has the potential to significantly reduce greenhouse gas emissions. With the development of hydrofracturing, Zoback says that potential reduction is fast becoming a reality, noting that, “the rapid switch to natural gas from coal in just the past four years has dropped U.S. CO<sub>2</sub> emissions to levels not seen for 20 years.”

Shale gas resources are found in many countries around the world, including China, which generates three times as much CO<sub>2</sub> as the U.S. by burning coal for electricity.

“Now that the promise of natural gas for reducing greenhouse gas emissions is being realized, it makes the need for environmental protection during shale gas development even more important”, he said.

Zoback is currently serving on a committee advising the Canadian government about shale gas development and environmental protection. Previously he served on the National Academy of Engineering committee established at the request of Interior Secretary Ken Salazar to investigate the Deepwater Horizon disaster in the Gulf of Mexico.

## Well to wheel

*(continued from page 6)*

“We’re finalizing the tool for regulatory use. It’s open source and very transparent, so people can understand the calculations.” Brandt said. “To meet the 10 percent reduction target, California companies will be able to look at the numbers when choosing components of their energy portfolio.”

## NASA mission

(continued from page 7)

### A shifting Arctic

While the discovery marks the first direct observation of an under-ice bloom, the conditions that allow for it in the Chukchi Sea exist over a large area of the Arctic.

“We suspect that this is a lot more widespread than we realize,” said Arrigo.

The appearance of under-ice blooms may presage wholesale shifts in the ecosystem of the Arctic. Colder-water phytoplankton production, as with under-ice algae, may cause organic matter to drop to the ocean floor sooner. The effect would benefit

bottom-feeding species, to the detriment of species that feed in the water column.

And, as algal blooms are able to occur earlier in the year, animals that depend on timing their behavior to “pulses” in algal productivity may be left out in the cold.

One piece of seemingly good news is an increase in the Arctic’s ability to sequester carbon. As the Arctic Ocean’s productivity increases, so should its carbon capture rate. But, Arrigo says, the effect is unlikely to make much difference.

“Even if the amount of CO<sub>2</sub> going into the Arctic Ocean doubled, it’s a blip on a global scale,” he said.

## SURGE

(continued from page 10)

### New Vistas

Many SURGE students have drawn on a reservoir of imagination and passion to pursue their college majors.

Growing up, “I never even thought about studying science or going to grad school. My family is all farmers and factory workers,” said senior Diana Flores, a geoscience major minoring in geographic information systems at Montclair State University in New Jersey. Her parents lived 40 miles from a volcano in Mexico before moving to the U.S., which inspired her academic focus. “I’m interested in geohazards and how they impact people — that’s what I want to do for a career if it’s possible.”

Over the summer, Flores tackled two online databases and learned to use Matlab software to investigate possible connections between climate change and past changes in the Earth’s geomagnetic field. With advice from Kristin Portle Lawrence, a lecturer in the Earth Systems Program, she sifted through oxygen-18 data from caves to understand past rainfall and temperature conditions.

Flores is one of the SURGE students who submitted their abstracts to national conferences to share their findings, and she has now added Stanford to her list of graduate schools to consider.

Larrue, the research rookie from Northeastern, also expanded her list. “Before this program I didn’t know much about grad school. Now I have a better chance anywhere,” she said.

Her parents are both in business, but the people Larrue knew from childhood weren’t in science, and many didn’t go to college.

Her project for Greg Beroza, professor and department chair of geophysics, took advantage of her computer science minor—“Although it’s different taking classes on programming than actually using it for a research question,” she noted.

Geophysics graduate student Marine Denolle mentored Larrue as she ran simulations of what ground motion to expect from surface seismic waves, depending on ground densities, speed of the waves and other factors. The resulting knowledge helps improve building codes to protect people during earthquakes.

“Everyone we worked with is awesome,” Larrue said. “It’s been a very good summer.”



*Keiron Durant, a junior in chemical engineering from the University of Arkansas, working in Tony Kouscek’s lab; Kouscek is professor and chair of energy resources engineering.*

## Class Notes

In response to our summer survey, we heard from nearly 170 alums, from the classes of 1951 to 2011, from as far away as Malaysia, Anchorage, and Rome and as close to campus as Menlo Park and San Francisco. Visit [earthsci.stanford.edu/classnotes](http://earthsci.stanford.edu/classnotes) to read what these alums are up to, and please keep sharing your news with us by contacting Astrid Thompson at [astrid.thompson@stanford.edu](mailto:astrid.thompson@stanford.edu).

Azhar Abdullah, BS '97 PE  
John W. Alden, Esq., BS '55, MS '56 PE; JD '59  
Richard Atwater, BS '74 Geo  
Bob Avakian, MS '70 Geophysics  
Kristen Averyt, PhD '04 GES  
Steve Bacharach, MS '94 Geophysics  
Raphael C. Bally, MS '85 Geophysics  
Maurizio Battaglia, PhD '02 Geophysics  
Rachel Beane, PhD '97  
John D. Beaulieu, PhD '71 Geo  
Rolf Beier, MS '51 Min Sci  
Anne L. Berry, MS '73 Geo  
Jennifer Blank, BS '83 Geo  
Alan Bol, BS '81 Geo  
Art Bookstrom, PhD '75 Geo  
Tom Brannon, BS '81 Geo  
Laurie Brooks (formerly Noddings, Langer), MS '79 PE  
Cindy Buchner, BS '97 ESys  
Anna Lee Burchard, BAS '85 AES & Classical Studies  
Shaughn Burnison, MS '89 Geophysics  
John W. Burrows, BS '60 Geo  
Bob Bush, MS '81 Geo  
Butch Butler, MS '77 Geophysics  
Bruce Buxton, PhD '86, AES  
Tony Campbell, BS '84 Geo  
Elizabeth J. Cassel, PhD '12 GES  
Claudia Chern, BS '12 ESys  
Stephen R. Clark, MS '77 PE  
Guy Clum, BS '53 Geo  
John Cogan, PhD '75 Eng Geo  
Marc Coladon, MS '73 AES  
Bernard H. Coyle, Jr, MS '75, Eng '76 AES  
Bob Daniel, PhD '79 Geophysics  
Richard G. Darling, PhD '68 Geo  
Steve Davis, PhD '04 GES  
Brian Dent, PhD '73 Geophysics  
Ross Denton, BS '74 Geo  
Katherine Dickinson, BS '02, MS '03 ESys  
John H. Dilles, PhD '84 Geo  
Walter L. Dowdle, MS '70 PE  
Ted Driscoll, PhD '85  
Darcy Dugan, BS '04 ESys  
Andrew L. Evans, PhD '89 AES  
Phillip Farrell, BS '73 Geophysics  
Dan Feltham, BS '56  
Dr. Christian C. Finch, BS/MS '73 Geo  
Juan-Mauricio Florez, PhD '05 Geophysics  
David Forbes, BS '49, MS '50 Min Sci  
Chuck Fox, MS '86 PE  
Chris Friedel, BS '01 ESys  
Chris Friedemann, BS '86 PE; MBA '92  
Rachel Friedman, BS '08, MS '09 ESys  
George Frye, ENG '73 PE  
Tom Goodlin, BS '82 Geo  
Leslie C. Gordon, '78 Geo  
Ellen Gray, BS '06, MS '07 GES  
Gordon Greve, BS '56 EE; MS '58, PhD '62 Geophysics  
Mohinder S. Gulati, PhD '73 PE  
Steve Haas, MS '83 Geophysics  
Peter Hahn, BS '57, MS '59 Geo  
Andrew Hanson, PhD '99 GES  
Will Harte, BS/MS '11 ESys  
Carey Haughey (previously Huggins and van Tamelen), BS/MS '87 Geo  
Peter Hay, PhD '65 Geo  
Paul O. Hayne, BS '03, MS '05  
Edward L. Heffern, BS/MS '73 Geo  
Donald Heinrichs, BS '60, PhD '66 Geophysics  
Beverly L. Herzog, MS '78 AES  
Robert G. Hickman, BS '68 Geo & Geophysics  
Carroll Ann Hodges, PhD '66 Geo  
Sally Barrow Hurlbert, BS '80 Geo  
Richard Iverson, MS '80 AES; MS '81 Hydro; PhD '84 AES  
Alison Iwerks Martin, BS/MS '01 ESys  
Nan Jackson, BS '74 Geo  
Louis-Marie Jacquelin, MS '09 ERE  
Stephen E. Johnson, BS/MS '83, PE  
Peter L.K. Knuepfer, BS '76, MS '77 Geo  
Jonathan Godard Kuespert, MS '84 AES  
Trayle Kulshan, MS '02 GES  
Yoko Kusunose, BS '00 ESys

Keith A. Kvenvolden, MS '59, PhD '61 Geo  
 Brett Lakin, MS '89 AES  
 Loretta Lamar, BS '88 AES  
 Rogelio G Laraya, PhD '73 Geophysics  
 Paul W. Layer, PhD '86 Geophysics  
 Luke Leaver, MS '09 ERE  
 David LeClair, BS '85 PE  
 Nathaniel Levine, BS '10 GES  
 Yianping Li (Gary Yianping Li), MS '84,  
 PhD '88 Geophysics  
 Grant Lichtman, BS/MS '80 Geo  
 Allan G. Lindh, MS '74, PhD '80  
 Pete Lipman, PhD '62 Geo  
 Gary Lofgren, BS '63, PhD '69 Geo  
 Robert E. Long, BS '54 Geo  
 Lee Lu, PhD '72 Geophysics  
 Steve Ludington, BS '66 Geo  
 Michael Lutz, BS '84 PE  
 Thomas Lutz, BS '84 PE  
 Kathanne Lynch, BS '80 Geophysics  
 Paul Martin Mai, PhD '01 Geophysics  
 Francisco Maldonado, MS '96 Geophysics  
 Ellen Mallman, PhD '07 Geophysics  
 Daulat D. Mamora, MS '90, PhD '94 PE  
 Robert K Mark, MS '69, Physics;  
 PhD '72 Geo  
 José Kanan Marques, MS '75 PE  
 Diogenes Fernandes Marra, MS '96 PE  
 Cecelia McCloy, MS '84 Geo  
 Rebecca McCullough, BS '08 ESys  
 Nancy K. McKeown, BS '05 GES  
 Karen McLaughlin, PhD '06 GES  
 Robert McWilliams, BS '62 Geo  
 Sergio Médiçi de Eston, MS '75 AES  
 James G. Moore, BS '51 Geo  
 Jennie Morawetz, BS '07 ESys  
 Tom Moroney, BS '85 PE  
 Barbara Moths Sheffels, BS '80 Geo  
 Pierre Mousset-Jones, MS '67 AES  
 John Mulrow, BS '09 ESys  
 Kimiko Narita, JD/MS '11, E-IPER  
 Tom Neel, BS '62, MS '63 Geo  
 Joanna L. Nelson, BS '97, MS '99 ESys  
 James Newton, BS '58 PE  
 Douglas Off, BS '62 PE  
 Gudmund Olsen, MS '84 PE  
 Siddhartha Oza, BS '11 ESys  
 Stephanie Page, BS '97 ESys  
 Erin Palm, BS '05 ESys  
 John Palmer, MS '84 Geophysics  
 Geeta Persad, BS '10 Geophysics  
 PattiSue Plumer, BS '85 AES; '89 JD  
 Lawrence D. Porter, BS '54 Physics  
 Jared M. Potter, PhD '82 Geo  
 Francisco Querol, PhD '74 Geo  
 Julien Robert Ransone, BA '63 Econ  
 John L. Redmond, MS '62 Geo  
 Travis Riddell, BS '98 ESys  
 J. E. (Rick) Riseden, MS '68 PE  
 Gary Robinson, BS '78 Geo  
 Brian Romans, PhD '08 GES  
 Richard E. Rowland, BS '56 Geo  
 Matthew Sabisky, BS '83 Geo  
 Rafe Sagarin, BS '94 ESys  
 Phil Salvador, MS '75 Geo  
 Lucy Harding Schumer, BS '75 Geo  
 Kerry Sieh, PhD '77 Geo  
 Heather Simon, BS '01 ESys  
 Charles H. Simonds, BS '67 Geo  
 Samuel J. Sims, PhD '61, Geo  
 Aaron Slowey, PhD '06 GES  
 Judy Terry Smith, MS '64, PhD 68 Geo  
 Alejandro E. Soto, MS '75 Eng Geo  
 Nick Speyer, MS '07 ERE  
 Bruce A. Sramek, '69 Geo  
 Peter H. Stauffer, BS '57, MS '59,  
 PhD '65 Geo  
 Timothy D. Steele, MS '65,  
 PhD '68 Hydrology  
 Don Steeples, PhD '75 Geophysics  
 George Steinmetz, BS 79 Geophysics  
 Huai Su, MS '64 AES  
 James Super, BS '11 GES; MS '11 ESys  
 Vernon Taylor III, BS '70 Geo  
 Erminia Townsend (Mallia-Zarb), MS '00  
 Geophysics  
 Kevin Townsend, BS '11 ESys  
 Allan H. Treiman, MS '77 Geo  
 Sarah Truebe, BS '06, MS '07 ESys  
 Bob Tyson, BS '69 Geo  
 Amy Arends Vesela, BS '92 AES  
 Nicholas Vidargas, BS '02, MS '03 ESys  
 Neth Walker, MS '11 CEE  
 Halbert S. Washburn, BS '82 PE  
 Laura Wasylenki, BS '92 Geo  
 & Symbolic Systems  
 John P. Wiedmann, BS/MS '61; MBA '71  
 Curtis Wilbur, BS '74 Geo

AES=Applied Earth Sciences  
 ESys=Earth Systems  
 E-IPER=Emmett Interdisciplinary  
 Program in Environment and Resources  
 Geo=Geology  
 GES=Geological and Environmental  
 Sciences  
 Min Sci=Mineral Sciences  
 PE=Petroleum Engineering

STANFORD UNIVERSITY  
SCHOOL OF EARTH SCIENCES

397 Panama Mall  
Mitchell Building, Suite 101  
Stanford, CA 94305

Presorted First Class  
U.S. Postage Paid  
Palo Alto, CA  
Permit #28

## About *The Earth Scientist*

**Editor:** Cynthia Gori

**Graphic Designer:** Jami Butler

**Printed on:** New Leaf  
Reincarnation Matte (FSC), 100%  
recycled fiber, 60% post-consumer  
waste, processed chlorine free

STANFORD UNIVERSITY  
SCHOOL OF  
**EARTH  
SCIENCES**  
EARTH · ENERGY  
ENVIRONMENT

Visit [earthsci.stanford.edu/alumni](http://earthsci.stanford.edu/alumni)  
for more alumni news, events,  
and resources.

## Student communications initiatives



### Generation Anthropocene

Generation Anthropocene compiles interviews conducted by students in an Earth Systems Program class called Podcasting the Anthropocene. As part of their experiment in interdisciplinary science communication, students talk with geologists, engineers, ecologists, doctors, project managers, oceanographers, and historians on the theme of life in the Anthropocene age.

Listen at <http://www.stanford.edu/group/anthropocene/cgi-bin/wordpress/>.



**SAGE** *Sound Advice for a Green Earth*

Get answers to your sustainability questions from SAGE, a Stanford project dedicated to providing sound environmental information and advice. Advanced students from the environmental sciences, engineering, business and journalism look forward to answering your questions—no calculation is too hard, no concern too existential, no conundrum too picayune. Read more at [alumni.stanford.edu/get/page/magazine/sage](http://alumni.stanford.edu/get/page/magazine/sage).